



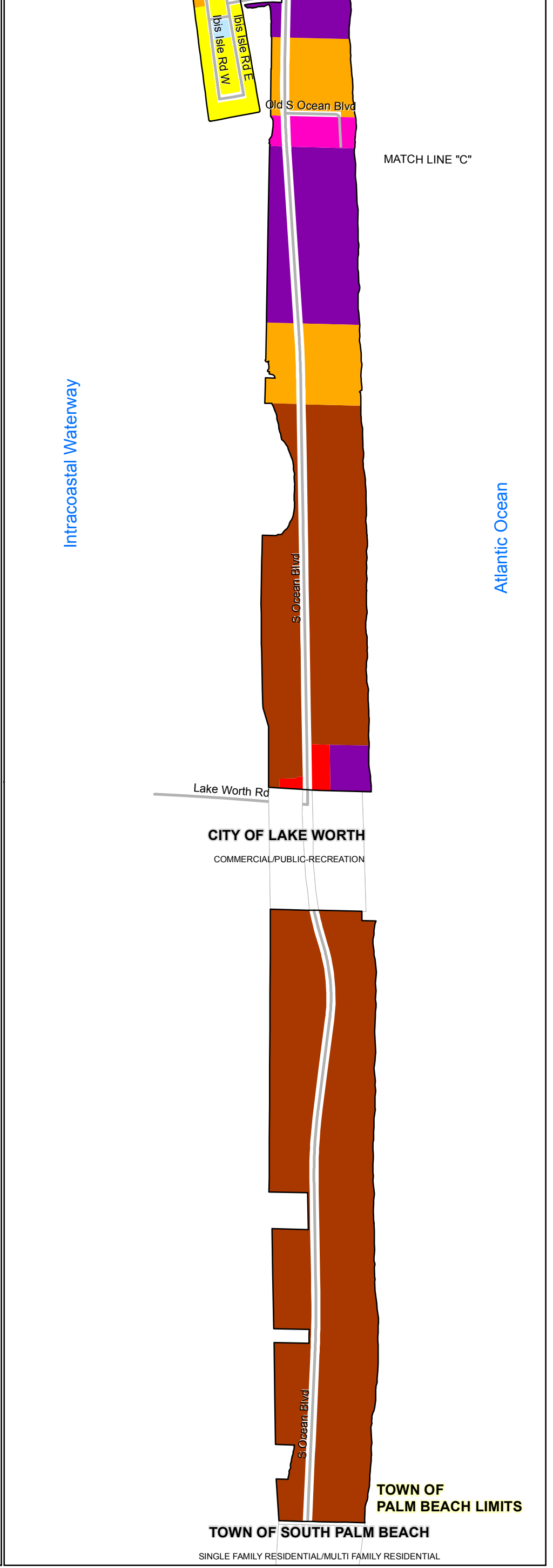
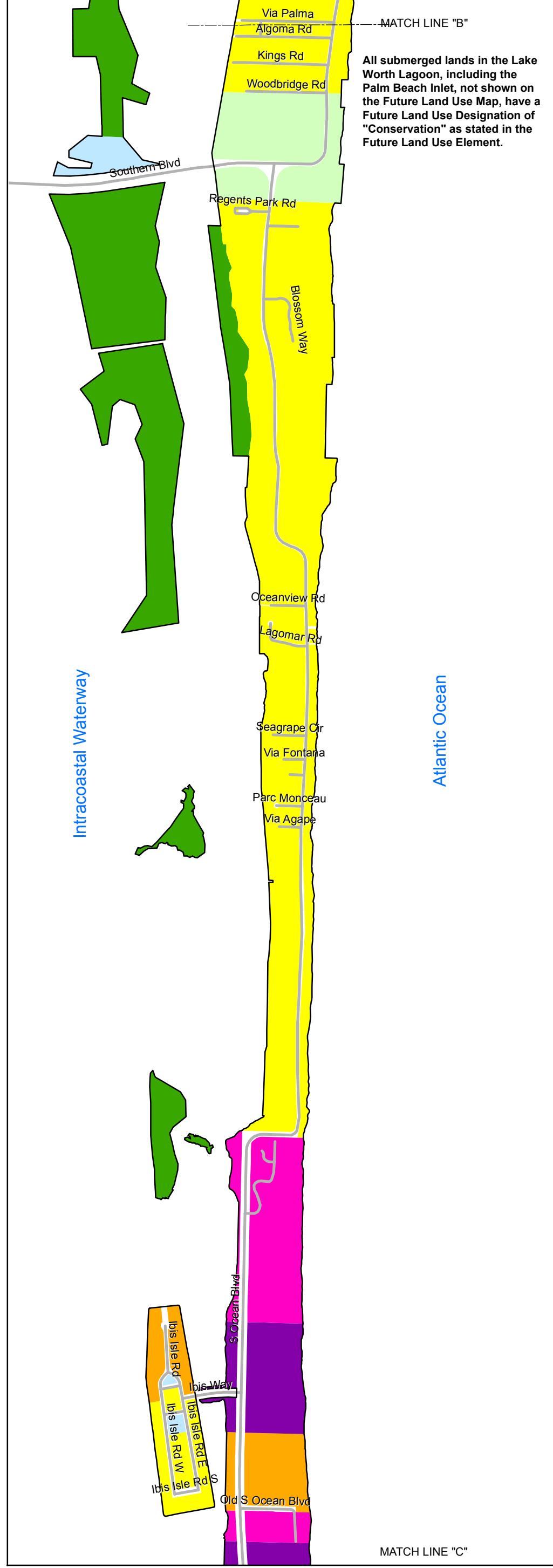
TOWN OF PALM BEACH FUTURE LAND USE MAP - 2027
Planning, Zoning & Building Department

- APPROVED PUD
- MULTI-FAMILY
- COMMERCIAL
- MULTI-FAMILY- HIGH DENSITY
- CONSERVATION
- PRIVATE GROUP USE
- PUBLIC
- RECREATION
- SINGLE-FAMILY




Map Created: July 28, 2017
 Town of Palm Beach
 Information Technologies GIS Department
 Planning, Zoning & Building Department
 (561) 838-5430
 Email: pzb@townofpalmbeach.com
 Website: palmbeach.govoffice.com





TOWN OF PALM BEACH FUTURE LAND USE MAP - 2027
Planning, Zoning & Building Department

- | | | |
|---|---|---|
| ■ APPROVED PUD | ■ MULTI-FAMILY | ■ PUBLIC |
| ■ COMMERCIAL | ■ MULTI-FAMILY- HIGH DENSITY | ■ RECREATION |
| ■ CONSERVATION | ■ PRIVATE GROUP USE | ■ SINGLE-FAMILY |



Map Created: July 28, 2017
 Town of Palm Beach
 Information Technologies GIS Department
 Planning, Zoning & Building Department
 (561)838-5430
 Email: pzb@townofpalmbeach.com
 Website: palmbeach.govoffice.com

